

Prepared under the direction of the Department of Defense and published by the U.S. Army Topographic Command, Washington, D.C.

Table with 2 columns: English and Spanish descriptions of symbols for roads, railways, water features, and boundaries. Includes symbols for paved roads, dirt roads, rivers, and international boundaries.

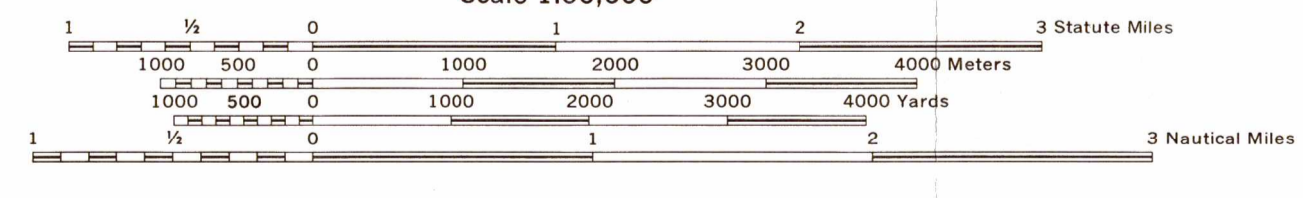
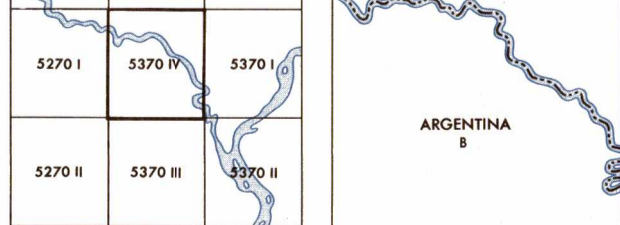



Table with 2 columns: English and Spanish descriptions of grid and datum information, including UTM coordinates and datum types.

Table with 2 columns: English and Spanish descriptions of 100-meter reference points and grid zone designations.

USERS SHOULD REFER CORRECTIONS, ADDITIONS, AND COMMENTS TO THE NGA OPERATIONAL HELP DESK: 1-800-455-0899. COMMERCIAL: 314-263-4864. DSN: 693-4864. OR WRITE TO: DIRECTOR, NATIONAL GEOSPATIAL INTELLIGENCE AGENCY, ATTN: ES, MAIL STOP L-86, 4800 SANGAMORE ROAD, BELTSPRING, MD 20816-5003.

GRID CONVERGENCE 9°22' (7 METERS) FOR CENTER OF SHEET CONVERGENCIA CUADRICULAR 9°22' (7 METROS) PARA EL CENTRO DE LA HOJA



Glossary table with 2 columns: English and Spanish terms for geographical features like 'Corral', 'Estancia', 'Riachuelo', and 'Tanque de agua'.

PARAGUAY A. XIV Departamento de Presidente Hayes ARGENTINA B. Provincia de Formosa