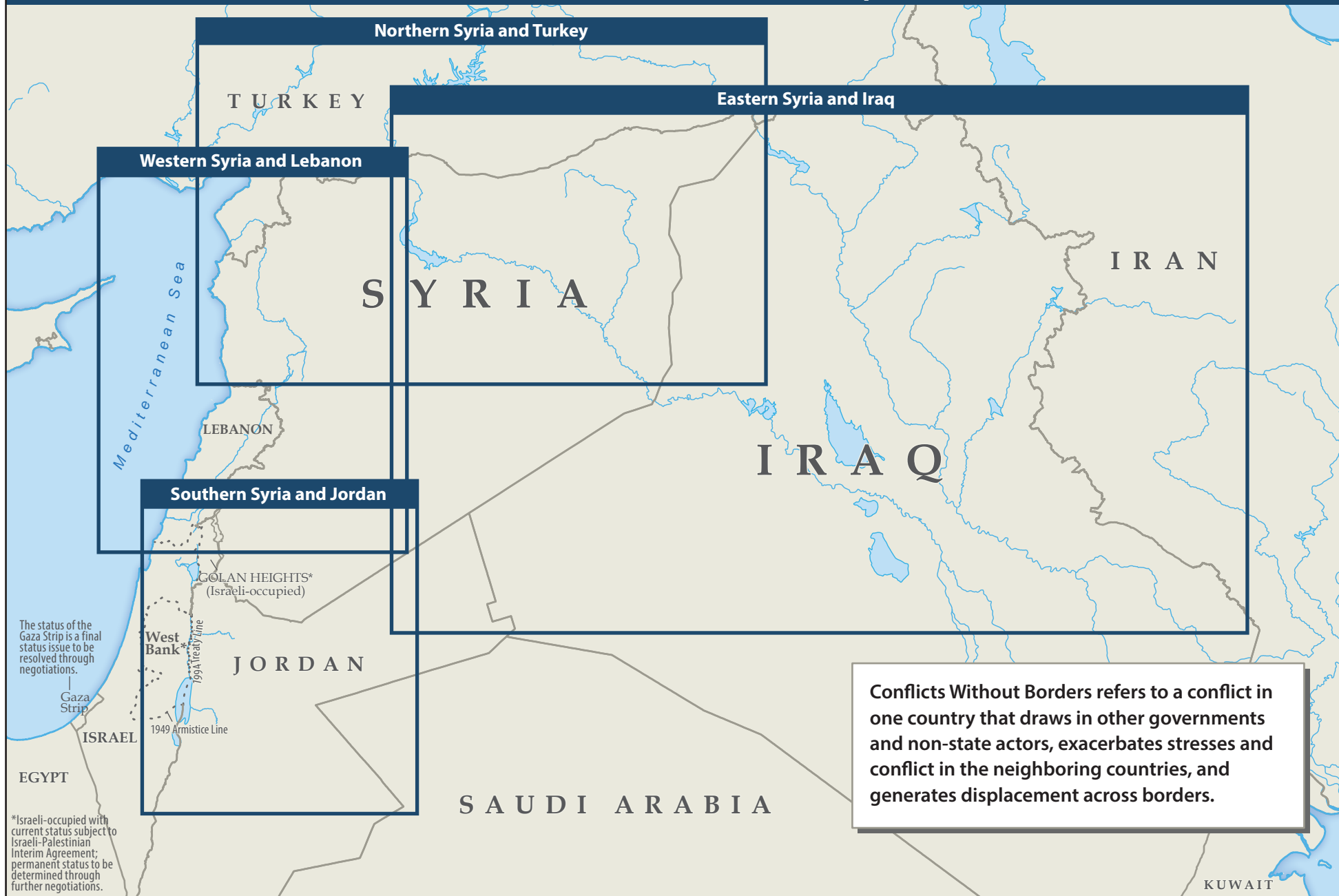


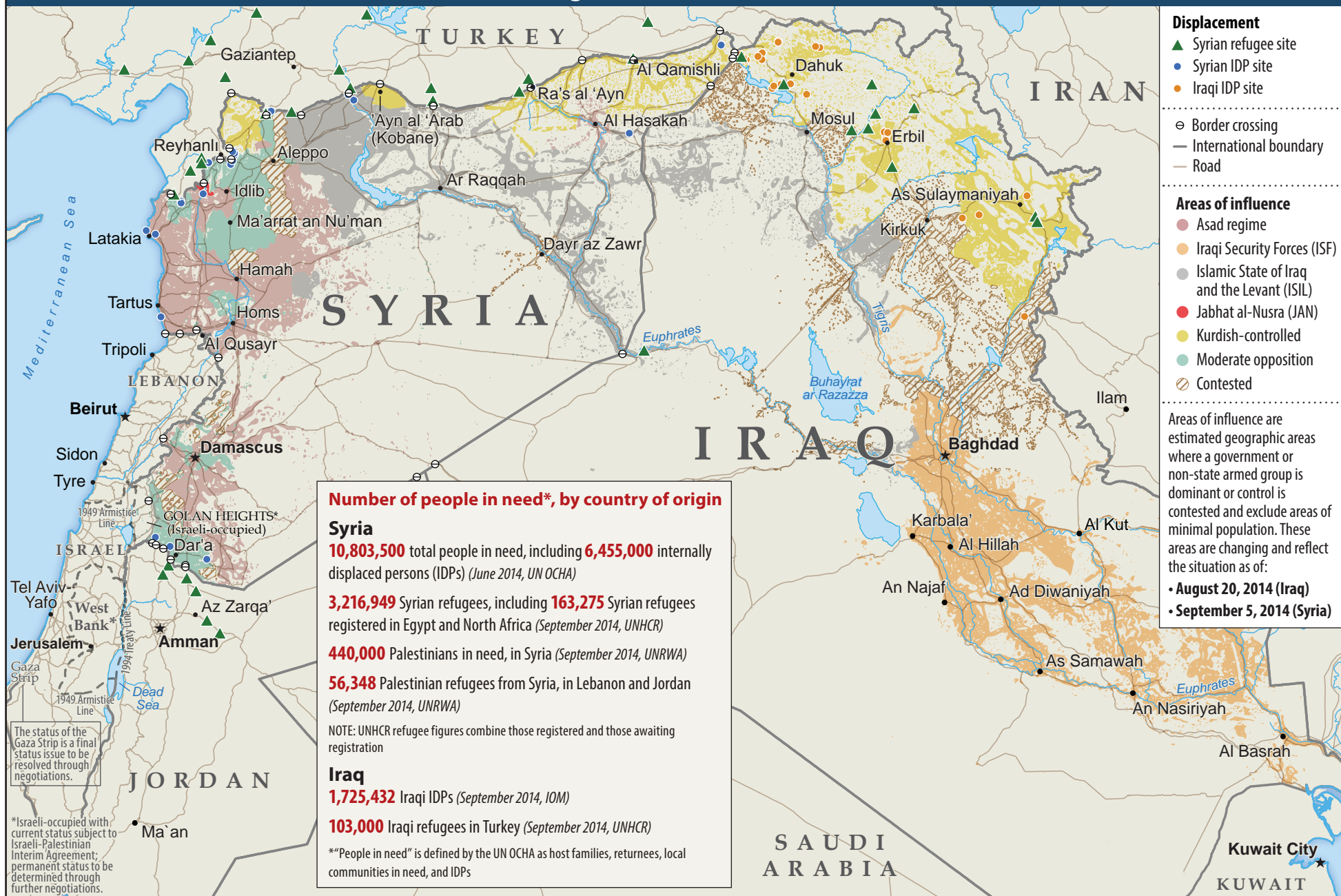
Four Theaters of Humanitarian Operation



The status of the Gaza Strip is a final status issue to be resolved through negotiations.

*Israeli-occupied with current status subject to Israeli-Palestinian Interim Agreement; permanent status to be determined through further negotiations.

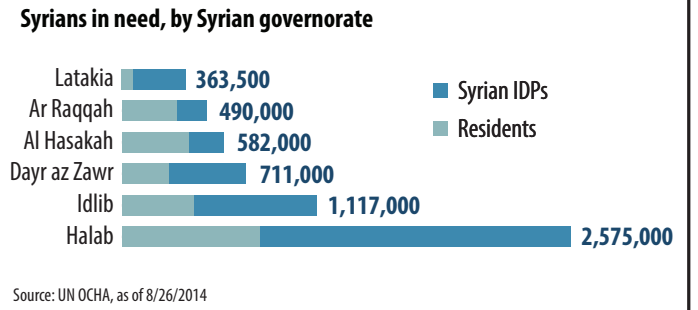
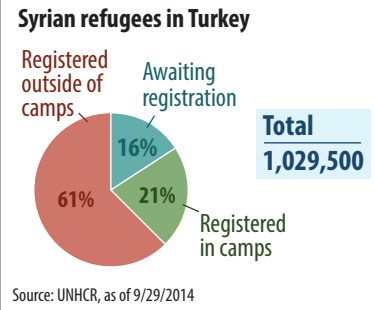
Regional Overview



Northern Syria and Turkey

- Displacement**
- ▲ Syrian refugee site
 - Syrian IDP site
 - Iraqi IDP site
 - ★ Violence
- Areas of influence**
- Asad regime
 - Islamic State of Iraq and the Levant (ISIL)
 - Jabhat al-Nusra (JAN)
 - Kurdish-controlled
 - Moderate opposition
 - Contested

- Border crossing
- Humanitarian hub
- Aid dispersal
- Governorate boundary
- International boundary
- Road



Sept 19-Oct 8, 2014
 ISIL offensive drives at least 170,000 Syrians to Turkey

July-Sept 2014
 UN cross-border aid delivered through Bab al-Salam crossing

2012-2014
 Regime airstrikes and aerial bombing of opposition areas

July-Sept 2014
 UN humanitarian aid delivered through Bab al-Hawa crossing

Ongoing, intense fighting between regime and opposition groups

March 2014
 UN humanitarian aid delivered through Al Qamishli crossing

August 2014
 ISIL gains drive thousands of Iraqi refugees into Al Hasakah

Aug-Sept 2014
 Humanitarian airdrops for Yezidi population; airstrikes against ISIL

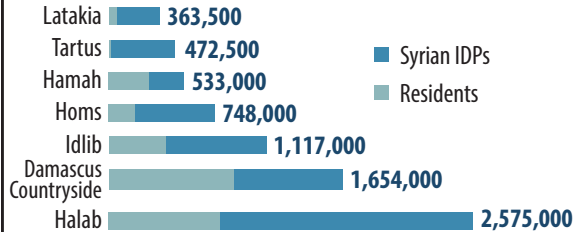
ISIL stronghold (Ar Raqqa)

Areas of influence are estimated geographic areas where a government or non-state armed group is dominant or control is contested and exclude areas of minimal population. These areas are changing and reflect the situation as of:

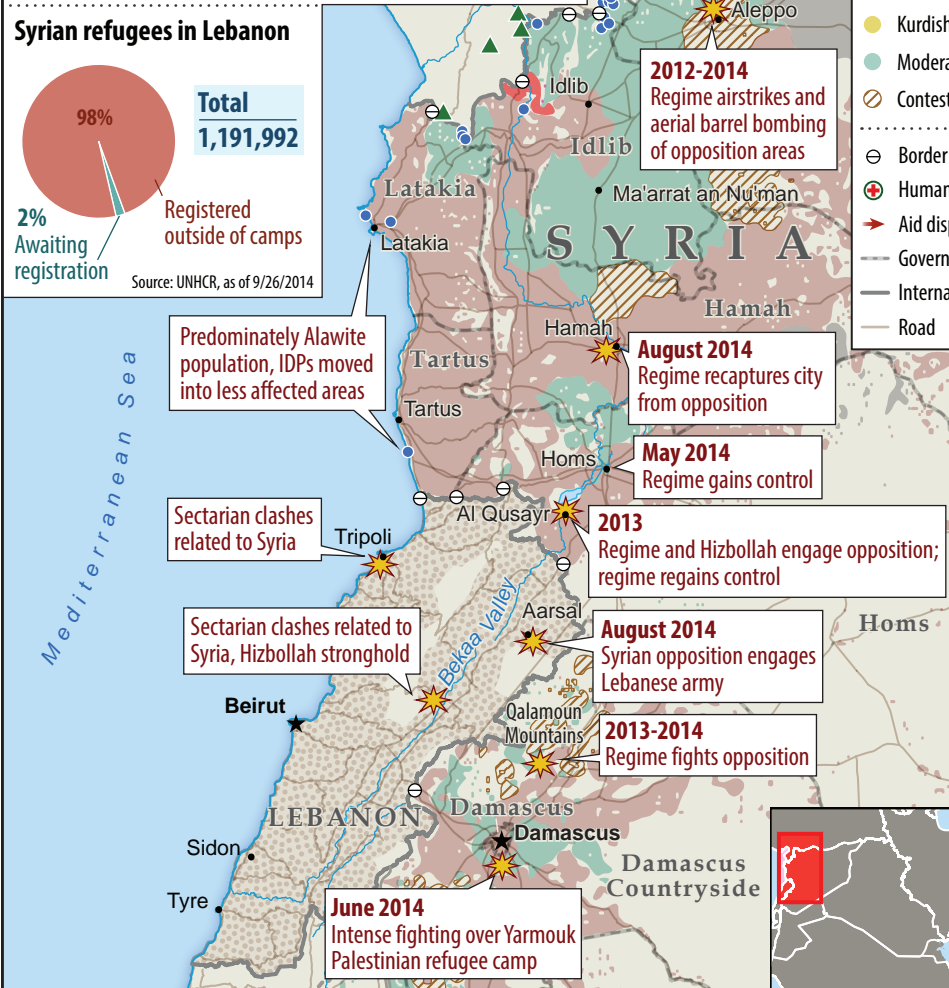
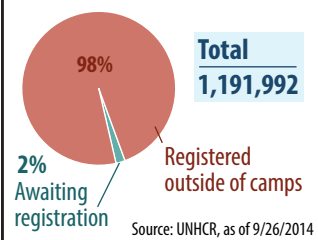
- August 20, 2014 (Iraq)
- September 5, 2014 (Syria)

Western Syria and Lebanon

Syrians in need, by Syrian governorate



Syrian refugees in Lebanon



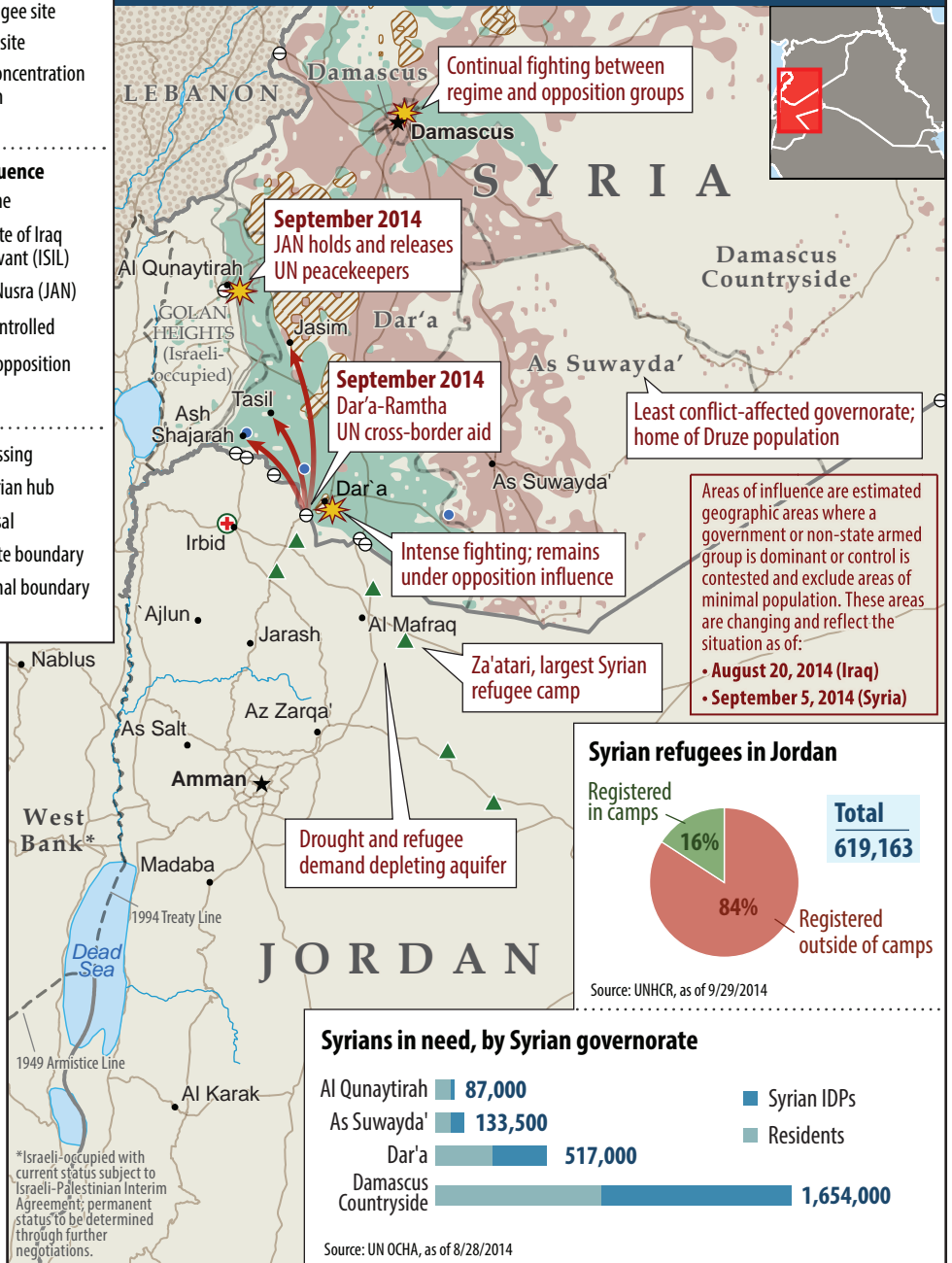
Displacement

- ▲ Syrian refugee site
- Syrian IDP site
- Refugee concentration in Lebanon
- ★ Violence

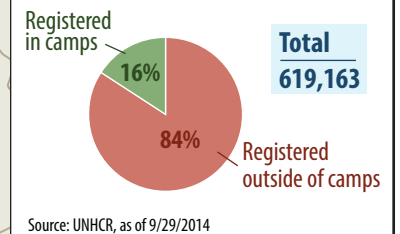
Areas of influence

- Asad regime
- Islamic State of Iraq and the Levant (ISIL)
- Jabhat al-Nusra (JAN)
- Kurdish-controlled
- Moderate opposition
- Contested
- Border crossing
- Humanitarian hub
- Aid dispersal
- Governorate boundary
- International boundary
- Road

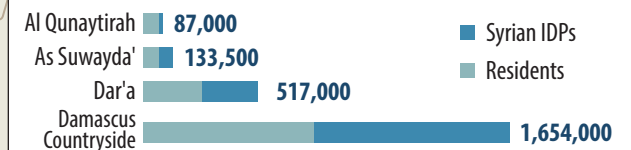
Southern Syria and Jordan



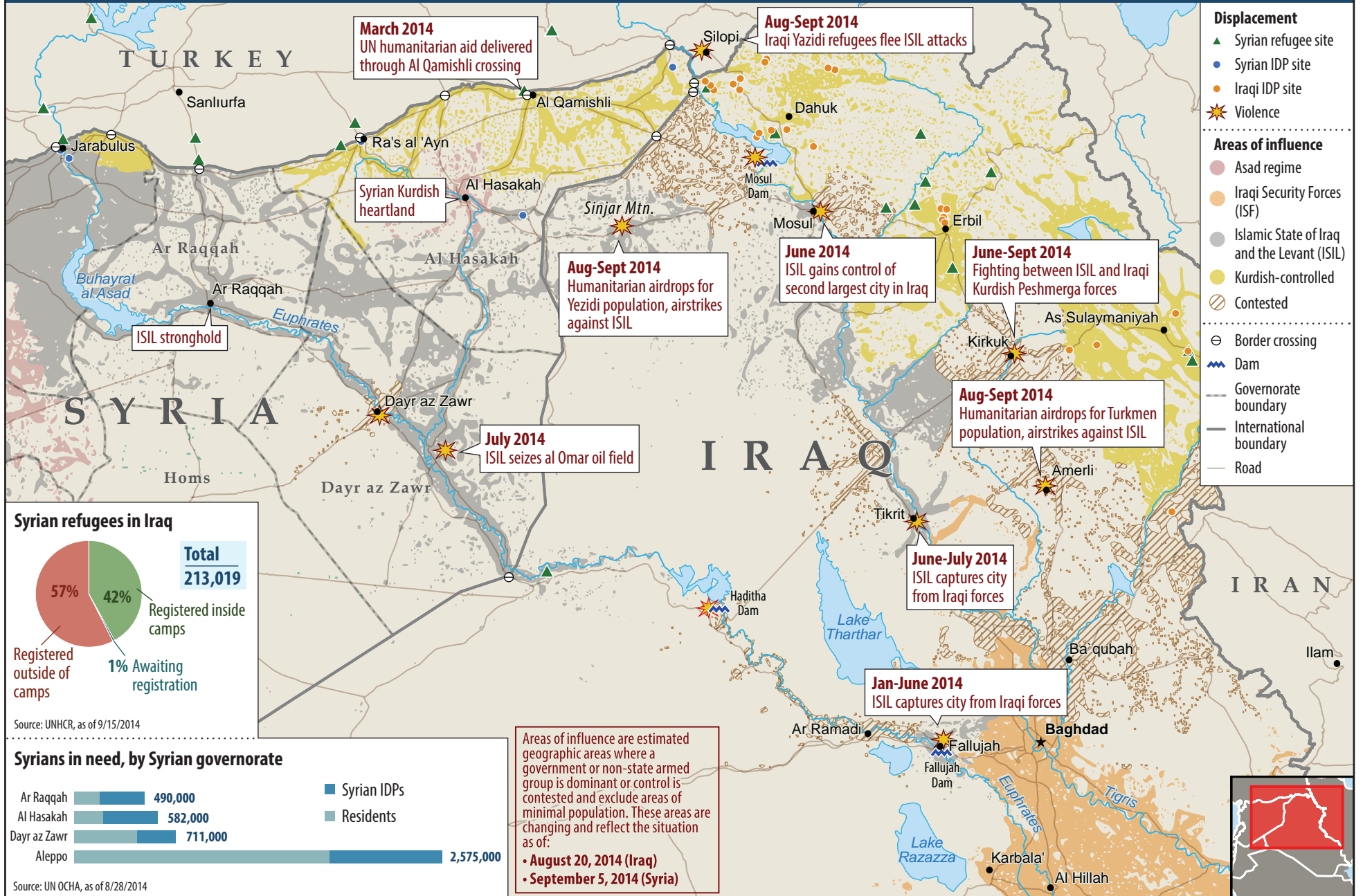
Syrian refugees in Jordan



Syrians in need, by Syrian governorate



Eastern Syria and Iraq



Names and boundary representation are not necessarily authoritative

Sources: IOM, Relief Web, UNHCR, UN OCHA, UNRWA, USAID/OTI, U.S. Department of State

October 9, 2014 - U1098 STATE (HIU)