

GUIDE TO NUMBERED FEATURES

COMERCIALES E INDUSTRIALES

Table with 3 columns: Número, Referencia, and Nombre. Lists commercial and industrial features with their grid coordinates and names.

EMBASSIES AND CONSULS

Table with 3 columns: Número, Referencia, and Nombre. Lists embassies and consulates with their grid coordinates and names.

GOVERNMENT BUILDINGS—EDIFICIOS GUBERNAMENTALES

Table with 3 columns: Número, Referencia, and Nombre. Lists government buildings with their grid coordinates and names.

HOSPITALS—HOSPITALES

Table with 3 columns: Número, Referencia, and Nombre. Lists hospitals with their grid coordinates and names.

MILITARY ESTABLISHMENTS

Table with 3 columns: Número, Referencia, and Nombre. Lists military establishments with their grid coordinates and names.

SCHOOLS—EDIFICIOS EDUCACIONALES

Table with 3 columns: Número, Referencia, and Nombre. Lists schools with their grid coordinates and names.

UTILITIES—SERVICIOS

Table with 3 columns: Número, Referencia, and Nombre. Lists utility services with their grid coordinates and names.

PLACES OF WORSHIP—LUGARES DE CULTO


Table with 3 columns: Número, Referencia, and Nombre. Lists places of worship with their grid coordinates and names.

MISCELLANEOUS—MISCELÁNEOS

Table with 3 columns: Número, Referencia, and Nombre. Lists miscellaneous features with their grid coordinates and names.

INDEX TO STREETS—INDICE DE CALLES

Large table listing street names (Nombre) and their grid coordinates (Referencia). Includes streets like Avenida Agustín Fernández de Pinedo, Avenida Capitán Hernando Mendoza, etc.




Prepared by the Dirección del Servicio Geográfico Militar (D.S.G.M.) Asunción, Paraguay in collaboration with the National Imagery and Mapping Agency (NIMA).



MAP INFORMATION AS OF 1998—INFORMACIÓN CARTOGRÁFICA DEL AÑO 1998. A line is considered as being a minimum of 2.5 meters (8 feet) in width.

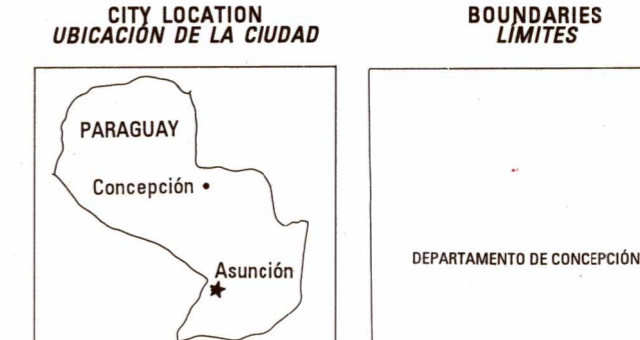
LEGEND—SIGNOS CONVENCIONALES. Table listing various symbols and their corresponding features on the map, such as populated places, roads, rivers, and terrain.



CONTOUR INTERVAL 10 METERS. CURVAS DE NIVEL A INTERVALOS DE 10 METROS.

COORDINATE CONVERSION WGS 84 TO CHILIA ASTRO. CONVERSIÓN DE COORDENADAS DE WGS 84 A CHILIA ASTRO.

GLOSSARY—GLOSARIO. Table listing various terms and their corresponding symbols or features on the map, such as abandoned, oil factory, antenna, etc.



LIMITED DISTRIBUTION: Distribution authorized to Department of Defense (DDO), NAVY 10 U.S.C. 1105 a-4. Release authorized to Headquarters, NIMA, ATTN: Release Officer, Stop P-25. Destroy as 'For Official Use Only' (FOUO) when no longer needed.

NSN 7643014562143. H941XCONCEPCION. ED. NO. 001.