


Unpaved road



Trail



Wilderness area



Self-guiding trail



Campground



Picnic area



Pullout/parking



Distance indicator

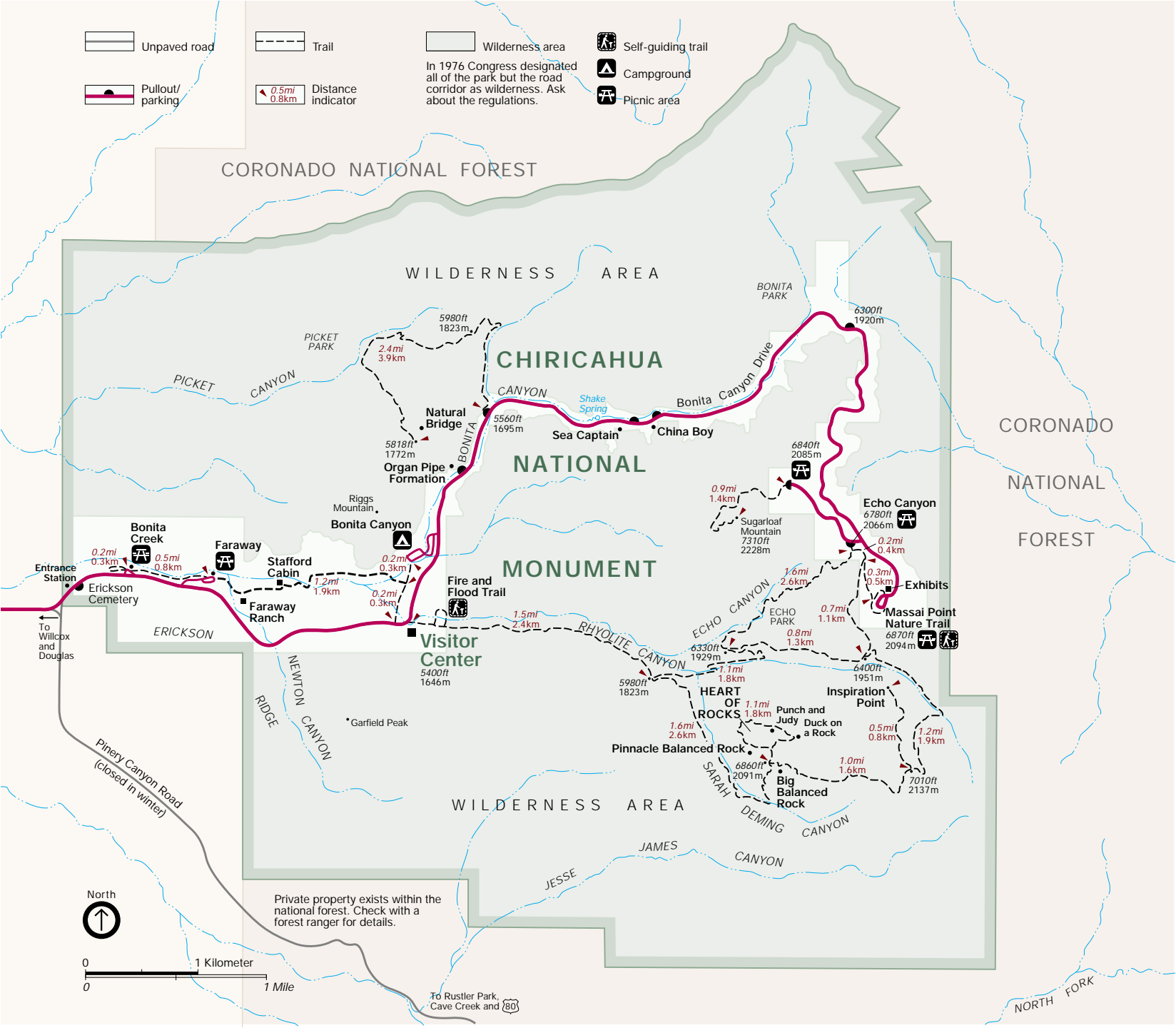
In 1976 Congress designated all of the park but the road corridor as wilderness. Ask about the regulations.

# CORONADO NATIONAL FOREST

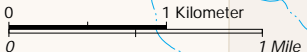
## WILDERNESS AREA

### CHIRICAHUA NATIONAL MONUMENT

# CORONADO NATIONAL FOREST



Private property exists within the national forest. Check with a forest ranger for details.



To Rustler Park, Cave Creek and 80

NORTH FORK